

NORTH EAST INDIA

PARADISE UNDISCOVERED!



KAZIRANGA NATIONAL PARK

Highlights:

- Kaziranga National Park is home to two-thirds of the world's Great One-horned Rhinoceroses.
- The other inhabitants include elephants, wild water buffalo & swamp deer.

- Declared a Tiger Reserve in 2006, the Park has the highest density of Tigers among the protected areas in the world.

- Located on the edge of the Eastern Himalaya biodiversity hotspot, Kaziranga combines high species diversity and excellent visibility.

- The park is pampered by four rivers including Brahmaputra & also contains numerous small water bodies.



Elephant back safari at Kaziranga

FOOTLOOSE GYPSY

Discover the gypsy within you

NORTH EAST INDIA

FOOTLOOSE GYPSY

Discover the gypsy within you



Tawang Monastery

TAWANG

Situated at an elevation of approximately 10,000 ft (3,048 m) in the northwestern part of Arunachal Pradesh and home to beautiful mountains and monasteries and around hundred lakes, Tawang is one of the most sought after tourist destinations in Arunachal Pradesh.

Highlights:

The Famous Gaden Namgyal Lhatse, popularly known as Tawang Monastery offers a panoramic view of the beautiful Tawang-chu valley

The Tawang War Memorial

Sungester Lake (Madhuri Lake)

Bum la Pass situated at 16,500 ft (5,029 m) above sea level with monuments and remainders from the 1962 Indo-China war.

Bumla Pass



Sungester Lake

NORTH EAST INDIA



MAWLYNNONG

Water fall at Mawlynnong

Having been declared the cleanest village in Asia in 2003, 'God's own garden' is an apt epithet for Mawlynnong. Located around 90 km from Shillong, this village is a community based eco-tourism initiative. Picturesque natural beauty is a given!


Highlights:

- Natural balancing rock – a strange phenomenon of a boulder incredulously balancing on another rock


- Breathtaking view of Bangladesh plains across the Indo-Bangla border.

- Ahead of Mawlynnong, on the way to Tamabil, on the banks of the Dawki river, is a place where Indian and Bangladeshi nationals can interact and exchange currency.

- Availability of Tree House accommodation at Mawlynnong.



Root Bridge at Mawlynnong




Tree House at Mawlynnong

CHERRAPUNJEE

NORTH EAST INDIA



Nohkalikai Falls



Double Decker Living Root Bridge

Highlights:

- The Living Root Bridge – a one of a kind natural bridge in the Cherrapunjee hills

- Adventure Caving – Spectacular stalactite and stalagmite formations in the Cherrapunjee caves

- Camping under the star crowded night sky – mesmerizing to say the least!

Nestled on the southern edge of the Khasi hills at an altitude of about 4,823 ft (1,484 m) above mean sea level, Cherrapunjee is nature's way of mimicking paradise. With its ample rainfall, Cherrapunjee's bounty of flowers gives one the feeling of walking through a gigantic bouquet!

SHILLONG


Highlights:

- Guest house accommodation for tourists at vintage British era bungalows

- Archery Contest near the Polo grounds. Colourful atmosphere replete with indigenously brewed liquor, betting and a lot of fanfare!

- Home to the Khasi tribe

The towering capital of Meghalaya is fondly called the Scotland of the East. The average altitude is 4,908 ft (1,496 m) above sea level and the highest point – Shillong Peak – is 6,449 ft (1,966 m) – the lofty landscapes of the region are truly out of the world!



Wards Lake



Shillong Golf course

B 902, Amar Ambience, Ghorpadi, Pune - 411001
Mobile: +91 - 99229 39584

Email: amishms@footloosegypsy.in
Website: www.footloosegypsy.in



www.facebook.com/footloosegypsy.in